



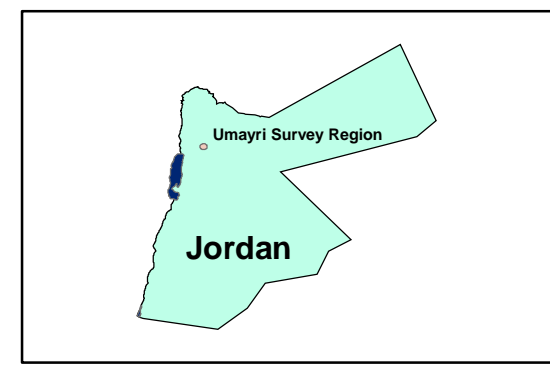
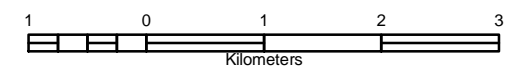


Tall al-Umayri Regional Survey Archaeological Sites

-  Hellenistic Sites
-  Archaeological Sites
-  Project Boundary
-  Wadis



Database development & cartographic design:
Gary L. Christopherson, 2/27/2008

Projection: Transverse Mercator; Datum: WGS 1984
Coordinates: Palestine Grid

